



ANNEX B – DETENTION FACILITY NAMES AND GEOCOORDINATES

A. Detention facilities - summary tables of the Mechanism’s analysis	2
1. Summary Table: Detention Facility Names.....	4
2. Summary Table: Geocoordinate Mapping.....	15
B. Visuals.....	25



A. Detention facilities - summary tables of the Mechanism's analysis

The summary tables provide information regarding the Mechanism's analysis of (1) detention facilities identified through the review of approximately 500 interview records of former detainees and corroborating sources, and (2) locations/geocoordinates to assist in mapping those facilities across Syria. The purpose of the summary tables is three-fold.

First, they summarise the Mechanism's analysis of 501 former detainee interview records from the Detention Locations Dataset described in Annex A. Based on this analysis, the Mechanism identified 111 detention facilities within Syrian Government structures where former detainees were held or transferred, for which the detaining entity names could be verified on Government documentation. Witnesses from the Detainee Experiences Dataset (comprising 332 former detainees) were held in 94 of these facilities, and reported inhumane detention conditions and/or torture and/or ill treatment in 92 of these 94 facilities.

Second, the summary tables reflect information from the different sources underlying this analysis, which include Syrian Government documents within the Mechanism's Central Repository of Information and Evidence ("Central Repository"), witness interview records and/or open source materials.

Third, where coordinates for specific facilities could be identified (94 facilities),¹ they are included and mapped based on a confidence level of HIGH, MEDIUM, or LOW as to the precise location.

In addition to the Government facilities identified and mapped below, the Mechanism further identified 38 facilities where detainees were mistreated and/or transferred as part of the detention process, but did not locate Government documentation to confirm the Syrian Government entity in control of the facility and/or sufficient information regarding its location. These facilities are therefore excluded from the summary tables and the mapping.

The detention facility names and geocoordinates mapped below were identified based on the following information:

1. The initial list of detention facilities was derived from approximately 500 witness interview records with former detainees obtained by three independent sources [Detention Locations Dataset described in Annex A], 332 of which were analysed in depth to ascertain patterns in mistreatment and detention conditions [Detainee Experiences Dataset described in Annex A].²

¹ As indicated below, four facilities were relocated during the relevant time period. Each of those four was counted only once as part of the total number of facilities. *See below* fn. 5.

² In many instances, the precise names of facilities where detainees describe being held are lacking. In such cases IIIM analysts used the descriptive information provided to identify the particular facility, using cumulative knowledge and consulting the in-house database of branches/facilities that includes alternate names and descriptions. Where doubt remained, the facilities were recorded in one of the unspecified or unknown categories, depending on the quality of



2. The detaining entity names in Arabic were confirmed by Syrian Government documents in most cases. Alternative names in English are also provided, to include those provided in eyewitness accounts (records of interview).
3. In many cases, the parent/hierarchal units of the detention facilities were identified in Syrian Government documents along with other documentation from the Central Repository.
4. The facilities were placed in categories based on entity type to facilitate analysis.
5. The geocoordinates³ were identified for each facility based on the availability of information from five types of sources:
 - i. Open source maps, including Google Maps, OpenStreetMap and Wikimapia,
 - ii. Geolocation (using YouTube) and/or satellite imagery,
 - iii. Open source research, including UN and civil society organisation reports (with full citations referenced in the Glossary, Annex C),
 - iv. Syrian Government documents, and
 - v. Information provided by witnesses in their interview records (former detainees, insider witnesses, and/or witness interviewed by the IIIM).
6. An assessment of the level of confidence in the mapped location was then made based on three criteria:
 - HIGH - corroborating information identified from three or more types of sources (26 facilities),
 - MEDIUM - corroborating information identified from two types of sources (36 facilities), and
 - LOW - information identified from one source type (35 facilities).

information available. Many of these facilities can be attributed to a Syrian Government entity based on the description of Government actors present at the specific facility, but they are not listed as separate facilities or mapped as such.

³ The coordinates may identify the general location of the facility rather than an exact pinpoint.



1. Summary Table: Detention Facility Names

The detention facility names table lists the facilities derived from records of interviews with approximately 500 former detainees obtained from three sources (“Detention Locations Dataset”). From these records, 111 facilities were identified that describe locations where witnesses were detained or transferred, and for which the detaining entity could be verified in Syrian Government documents.⁴ For each facility, the table lists its official name(s) in Arabic (with corresponding English translations), the facility name (and any alternate names) as identified through analyses of the interview records, the parent/hierarchical unit of the facility identified in Government documents, and the detention facility category based on entity type.

Of the 111 facilities, 94 were identified by the subset of witnesses whose detention experiences were analysed in detail within the “Detainee Experiences Dataset.” These witnesses described inhumane detention conditions, torture and/or ill treatment in 92 of the 94 facilities as indicated in the designated column below. This column indicates the number of witness accounts, as well as the number of experiences of torture/ill treatment and inhumane conditions reported per corresponding facility (limited to one experience per detention, even where the same witness recounted several instances of torture/ill treatment during the same detention in a facility).

⁴ There were two main stylistic inconsistencies found in Government documents relating to directorate facilities. The first was that the use of the word “directorate” was not consistently referenced in the facility name between documents. The second was that the Arabic word for directorate "إدارة" was sometimes spelled "إدارة" and other times spelled "ادارة" within the same document. In this context, "إ" and "ا" were identified as stylistic variations of the same vowel letter "ا" and could therefore be used interchangeably without affecting the overall meaning of the word.



International, Impartial and Independent Mechanism
الألية الدولية
المحايدة والمستقلة

Facility name/ detaining entity in Government documents (Arabic)	Facility name/ detaining entity as identified in Government documents (English translation)	No. of witness experiences; torture / ill treatment; inhumane conditions	Facility name/ detaining entity as identified through analyses of detainee interview records	Alternate facility name(s)	Parent/ hierarchal unit as identified in Government documents	Category
اللواء ١٢/د	12th Armoured Brigade	2 experiences; 1 torture / ill treatment; 2 inhumane conditions	12th Armoured Brigade		General Command of the Army and Armed Forces	Army Unit Facilities
الفرقة ٣ OR الفرقة ٣ OR د/٣ الفرقة OR الثالثة دبابات الثالثة	3rd Armoured Division	2 experiences; 2 torture / ill treatment; 1 inhumane conditions	3rd Armoured Division		General Command of the Army and Armed Forces	Army Unit Facilities
الفرقة الرابعة دبابات	4th Armoured Division	7 experiences; 3 torture / ill treatment; 3 inhumane conditions	4th Armoured Division	4th Division	General Command of the Army and Armed Forces	Army Unit Facilities
اللواء ٥٢ ميكا	52nd Mechanised Brigade	Not part of Detainee Experiences Dataset	52nd Mechanised Brigade		General Command of the Army and Armed Forces	Army Unit Facilities
الفرقة ٩/د OR الفرقة التاسعة/د	9th Armoured Division	2 experiences; 1 torture / ill treatment; 1 inhumane conditions	9th Armoured Division		General Command of the Army and Armed Forces	Army Unit Facilities
فرع سجن دمشق المركزي	Damascus Central Prison Branch	204 experiences; 17 torture / ill treatment; 37 inhumane conditions	Adra Central Prison		Ministry of the Interior	Civilian Prisons
قيادة القوى الجوية والدفاع الجوي	Air Force and Air Defense Command	2 experiences; 1 torture / ill treatment; 1 inhumane conditions	Air Force Command		General Command of the Army and Armed Forces	Air Force Facilities
إدارة المخابرات الجوية	Air Force Intelligence Directorate	2 experiences; 2 torture / ill treatment; 1 inhumane conditions	Air Force Intelligence Directorate		Air Force Command, General Command of the Army and Armed Forces	Air Force Intelligence Facilities
إدارة المخابرات الجوية - فرع المعلومات	Air Force Intelligence Directorate - Information Branch	2 experiences; 1 torture / ill treatment; 1 inhumane conditions	Air Force Intelligence Information Branch		Air Force Intelligence Directorate	Air Force Intelligence Facilities



إدارة المخابرات الجوية - فرع التحقيق	Air Force Intelligence Directorate - Investigation Branch	15 experiences; 13 torture / ill treatment; 13 inhumane conditions	Air Force Intelligence Investigation Branch		Air Force Intelligence Directorate	Air Force Intelligence Facilities
إدارة المخابرات الجوية - فرع المهام الخاصة	Air Force Intelligence Directorate - Special Task Branch	2 experiences; 2 torture / ill treatment; 2 inhumane conditions	Air Force Intelligence Special Tasks Branch		Air Force Intelligence Directorate	Air Force Intelligence Facilities
فرع المخابرات الجوية بالمنطقة الشمالية	Air Force Intelligence Northern Region Branch	9 experiences; 8 torture / ill treatment; 6 inhumane conditions	Air Force Intelligence Section Aleppo		Air Force Intelligence Directorate	Air Force Intelligence Facilities
فرع المخابرات الجوية بالمنطقة الشرقية	Air Force Intelligence Eastern Region Branch	3 experiences; 3 torture / ill treatment; 1 inhumane conditions	Air Force Intelligence Branch Deir-Ezzor		Air Force Intelligence Directorate	Air Force Intelligence Facilities
قسم المخابرات الجوية بالطبقة	Air Force Intelligence al-Tabqa Section	1 experience; 1 torture / ill treatment; 1 inhumane conditions	Air Force Intelligence al-Tabqa Section		Air Force Intelligence Eastern Region Branch	Air Force Intelligence Facilities
قسم المخابرات الجوية بالرقعة	Air Force Intelligence Raqqa Section	1 experience; 1 torture / ill treatment; 1 inhumane conditions	Air Force Intelligence Section Raqqa		Air Force Intelligence Eastern Region Branch	Air Force Intelligence Facilities
فرع المخابرات الجوية بالمنطقة الجنوبية	Air Force Intelligence Southern Region Branch	8 experiences; 5 torture / ill treatment; 4 inhumane conditions	Air Force Intelligence Branch Harasta		Air Force Intelligence Directorate	Air Force Intelligence Facilities
قسم المخابرات الجوية بدرعا	Air Force Intelligence Daraa Section	2 experiences; 1 torture / ill treatment; 1 inhumane conditions	Air Force Intelligence Section Daraa		Air Force Intelligence Southern Region Branch	Air Force Intelligence Facilities
فرع المخابرات الجوية بالمنطقة الوسطى	Air Force Intelligence Central Region Branch	10 experiences; 9 torture / ill treatment; 8 inhumane conditions	Air Force Intelligence Branch Homs		Air Force Intelligence Directorate	Air Force Intelligence Facilities
قسم المخابرات الجوية بحماة	Air Force Intelligence Hama Section	2 experiences; 2 torture / ill treatment; 0 inhumane conditions	Air Force Intelligence Section Hama		Air Force Intelligence Central Region Branch	Air Force Intelligence Facilities



International, Impartial and Independent Mechanism
الآلية الدولية المستقلة والمحايدة

قسم المخابرات الجوية بالمنطقة الساحلية	Air Force Intelligence Coastal Region Section	3 experiences; 1 torture / ill treatment; 1 inhumane conditions	Air Force Intelligence Section Lattakia		Air Force Intelligence Directorate	Air Force Intelligence Facilities
فرع سجن حلب المركزي	Aleppo Central Prison Branch	18 experiences; 2 torture / ill treatment; 3 inhumane conditions	Aleppo Central Prison		Ministry of the Interior	Civilian Prisons
فرع سجن الحسكة المركزي	Al-Hasakah Central Prison Branch	Not part of Detainee Experiences Dataset	Al-Hasakah Central Prison		Ministry of the Interior	Civilian Prisons
فرع مكافحة المخدرات بدير الزور	Counter Narcotics Deir-Ezzor Branch	Not part of Detainee Experiences Dataset	Counter Narcotics Branch Deir-Ezzor		Ministry of the Interior	Other Facilities
فرع الأمن الجنائي بحلب	Criminal Security Aleppo Branch	8 experiences; 3 torture / ill treatment; 3 inhumane conditions	Criminal Security Branch Aleppo	Criminal Security al-Bab	Ministry of the Interior	Criminal Security Facilities
فرع الأمن الجنائي بدمشق	Criminal Security Damascus Branch	19 experiences; 5 torture / ill treatment; 3 inhumane conditions	Criminal Security Branch Damascus	Criminal Security Branch Bab Masalla	Ministry of the Interior	Criminal Security Facilities
فرع الأمن الجنائي بدير الزور	Criminal Security Daraa Branch	Not part of Detainee Experiences Dataset	Criminal Security Branch Daraa		Ministry of the Interior	Criminal Security Facilities
فرع الأمن الجنائي بدير الزور	Criminal Security Deir-Ezzor Branch	Not part of Detainee Experiences Dataset	Criminal Security Branch Deir-Ezzor		Ministry of the Interior	Criminal Security Facilities
فرع الأمن الجنائي بحماة	Criminal Security Hama Branch	4 experiences; 1 torture / ill treatment; 3 inhumane conditions	Criminal Security Branch Hama		Ministry of the Interior	Criminal Security Facilities
فرع الأمن الجنائي بريف دمشق	Criminal Security Rif Dimashq Branch	1 experience; 1 torture / ill treatment; 1 inhumane conditions	Criminal Security Branch Harasta		Ministry of the Interior	Criminal Security Facilities
فرع الأمن الجنائي باللاذقية	Criminal Security Lattakia Branch	1 experience; 1 torture / ill treatment; 1 inhumane conditions	Criminal Security Branch Lattakia		Ministry of the Interior	Criminal Security Facilities
فرع الأمن الجنائي بالرقّة	Criminal Security Raqqa Branch	Not part of Detainee Experiences Dataset	Criminal Security Branch Raqqa		Ministry of the Interior	Criminal Security Facilities
إدارة الأمن الجنائي	Criminal Security Directorate	2 experiences; 0 torture / ill treatment; 1 inhumane conditions	Criminal Security Directorate		Ministry of the Interior	Criminal Security Facilities



فرع سجن درعا المركزي	Daraa Central Prison Branch	2 experiences; 1 torture / ill treatment; 1 inhumane conditions	Daraa Central Prison		Ministry of the Interior	Civilian Prisons
فرع سجن دير الزور المركزي	Deir-Ezzor Central Prison Branch	Not part of Detainee Experiences Dataset	Deir-Ezzor Central Prison		Ministry of the Interior	Civilian Prisons
مشفى دير الزور العسكري	Deir-Ezzor Military Hospital	Not part of Detainee Experiences Dataset	Deir-Ezzor Military Hospital		Medical Services Directorate	Hospitals
السجن العسكري الأول	First Military Prison	52 experiences; 41 torture / ill treatment; 39 inhumane conditions	First Military Prison	Sednaya Prison	Military Police	Military Prisons
إدارة المخابرات العامة - الفرع ٢٥١	General Intelligence Directorate - Branch 251	40 experiences; 28 torture / ill treatment; 28 inhumane conditions	General Intelligence Branch 251 Internal Branch	Al Khatib Branch	General Intelligence Directorate	General Intelligence Facilities
القسم ٤٠ - الفرع ٢٥١	Section 40 - Branch 251	8 experiences; 6 torture / ill treatment; 3 inhumane conditions	Section 40, General Intelligence Branch 251 Internal Branch	Al-Arbaeen Security Branch	General Intelligence Directorate	General Intelligence Facilities
إدارة المخابرات العامة - الفرع ٢٧٥	General Intelligence Directorate - Branch 275	3 experiences; 2 torture / ill treatment; 1 inhumane conditions	General Intelligence Branch 275 Administrative Branch		General Intelligence Directorate	General Intelligence Facilities
إدارة المخابرات العامة - الفرع ٢٧٩	General Intelligence Directorate - Branch 279	Not part of Detainee Experiences Dataset	General Intelligence Branch 279 External Branch		General Intelligence Directorate	General Intelligence Facilities
إدارة المخابرات العامة - الفرع ٢٨٥	General Intelligence Directorate - Branch 285	38 experiences; 25 torture / ill treatment; 20 inhumane conditions	General Intelligence Branch 285 Investigation Branch	Kafr Susah Branch	General Intelligence Directorate	General Intelligence Facilities
إدارة المخابرات العامة - الفرع ٢٩٥	General Intelligence Directorate - Branch 295	1 experience; 1 torture / ill treatment; 1 inhumane conditions	General Intelligence Branch 295 Raids Branch		General Intelligence Directorate	General Intelligence Facilities
إدارة المخابرات العامة - الفرع ٣١٥	General Intelligence Directorate - Branch 315	Not part of Detainee Experiences Dataset	General Intelligence Branch 315 Daraa		General Intelligence Directorate	General Intelligence Facilities



إدارة المخابرات العامة - الفرع ٣١٨	General Intelligence Directorate - Branch 318	5 experiences; 4 torture / ill treatment; 3 inhumane conditions	General Intelligence Branch 318 Homs		General Intelligence Directorate	General Intelligence Facilities
إدارة المخابرات العامة - الفرع ٣٢٠	General Intelligence Directorate - Branch 320	6 experiences; 5 torture / ill treatment; 3 inhumane conditions	General Intelligence Branch 320 Hama		General Intelligence Directorate	General Intelligence Facilities
إدارة المخابرات العامة - الفرع ٣٢٢	General Intelligence Directorate - Branch 322	5 experiences; 5 torture / ill treatment; 4 inhumane conditions	General Intelligence Branch 322 Aleppo		General Intelligence Directorate	General Intelligence Facilities
إدارة المخابرات العامة - الفرع ٣٣١	General Intelligence Directorate - Branch 331	3 experiences; 2 torture / ill treatment; 1 inhumane conditions	General Intelligence Branch 331 Idlib		General Intelligence Directorate	General Intelligence Facilities
إدارة المخابرات العامة - الفرع ٣٣٥	General Intelligence Directorate - Branch 335	Not part of Detainee Experiences Dataset	General Intelligence Branch 335 Raqqa		General Intelligence Directorate	General Intelligence Facilities
إدارة المخابرات العامة - الفرع ٣٢٧	General Intelligence Directorate - Branch 327	Not part of Detainee Experiences Dataset	General Intelligence Branch 327 Deir-Ezzor		General Intelligence Directorate	General Intelligence Facilities
إدارة المخابرات العامة - الفرع ٣٢٥	General Intelligence Directorate - Branch 325	4 experiences; 1 torture / ill treatment; 1 inhumane conditions	General Intelligence Branch 325 Lattakia		General Intelligence Directorate	General Intelligence Facilities
فرع سجن حماه المركزي	Hama Central Prison Branch	6 experiences; 0 torture / ill treatment; 1 inhumane conditions	Hama Central Prison		Ministry of the Interior	Civilian Prisons
تكنة هنانو	Hanano Barracks	Not part of Detainee Experiences Dataset	Hanano Prison		General Command of the Army and Armed Forces	Army Unit Facilities
مشفى حريستا العسكري OR مشفى الشهيد الطبيب محمد عبيسي	Harasta Military Hospital OR Martyr Dr. Muhammad Abissi Hospital	2 experiences; 2 torture / ill treatment; 2 inhumane conditions	Harasta Military Hospital		Medical Services Directorate	Hospitals



فرع سجن حمص المركزي	Homs Central Prison Branch	18 experiences; 1 torture / ill treatment; 2 inhumane conditions	Homs Central Prison		Ministry of the Interior	Civilian Prisons
فرع سجن إدلب المركزي	Idlib Central Prison Branch	2 experiences; 1 torture / ill treatment; 2 inhumane conditions	Idlib Central Prison		Ministry of the Interior	Civilian Prisons
فرع سجن اللاذقية المركزي	Lattakia Central Prison Branch	5 experiences; 1 torture / ill treatment; 2 inhumane conditions	Lattakia Civilian Prison		Ministry of the Interior	Civilian Prisons
المشفى العسكري مشفى OR ٦٠١ الشهيد يوسف العظمة	Military Hospital 601 OR Martyr Yusuf al-Azma Hospital	7 experiences; 7 torture / ill treatment; 5 inhumane conditions	Military Hospital 601		Medical Services Directorate	Hospitals
شعبة المخابرات - الفرع ٢١١	Intelligence Department - Branch 211	1 experience; 0 torture / ill treatment; 1 inhumane conditions	Military Intelligence Branch 211 Signals Branch		Military Intelligence Department	Military Intelligence Facilities
شعبة المخابرات - الفرع ٢١٦	Intelligence Department - Branch 216	5 experiences; 3 torture / ill treatment; 3 inhumane conditions	Military Intelligence Branch 216 Patrols Branch	Dawriyat Branch	Military Intelligence Department	Military Intelligence Facilities
شعبة المخابرات - الفرع ٢١٩	Intelligence Department - Branch 219	24 experiences; 21 torture / ill treatment; 16 inhumane conditions	Military Intelligence Branch 219 Hama	Hama Military Security	Military Intelligence Department	Military Intelligence Facilities
مفرزة السقيلبية	al-Suqaylabiyah Detachment	4 experiences; 2 torture / ill treatment; 4 inhumane conditions	al-Suqaylabiyah Detachment, Military Intelligence Branch 219 Hama		Military Intelligence Department - Branch 219	Military Intelligence Facilities
شعبة المخابرات - الفرع ٢٢٠	Intelligence Department - Branch 220	2 experiences; 2 torture / ill treatment; 1 inhumane conditions	Military Intelligence Branch 220 Quneitra		Military Intelligence Department	Military Intelligence Facilities
شعبة المخابرات - الفرع ٢٢١	Intelligence Department - Branch 221	5 experiences; 5 torture / ill treatment; 5 inhumane conditions	Military Intelligence Branch 221 Tadmur/Badia	Badia Branch	Military Intelligence Department	Military Intelligence Facilities
شعبة المخابرات - الفرع ٢٢٢	Intelligence Department - Branch 222	1 experience; 1 torture / ill treatment; 1 inhumane conditions	Military Intelligence Branch 222 Qamishli		Military Intelligence Department	Military Intelligence Facilities



شعبة المخابرات - الفرع ٢٢٣	Intelligence Department - Branch 223	7 experiences; 7 torture / ill treatment; 7 inhumane conditions	Military Intelligence Branch 223 Lattakia		Military Intelligence Department	Military Intelligence Facilities
شعبة المخابرات - الفرع ٢٢٧	Intelligence Department – Branch 227	41 experiences; 34 torture / ill treatment; 34 inhumane conditions	Military Intelligence Branch 227 Damascus	Regional Branch; al- Mantiqa Branch; Faraa al-Mantigha; al- Mantaka Branch	Military Intelligence Department	Military Intelligence Facilities
شعبة المخابرات - الفرع ٢٣٥	Intelligence Department - Branch 235	98 experiences; 64 torture / ill treatment; 62 inhumane conditions	Military Intelligence Branch 235 Palestine Branch		Military Intelligence Department	Military Intelligence Facilities
شعبة المخابرات - الفرع ٢٤٣	Intelligence Department- Branch 243	12 experiences; 9 torture / ill treatment; 7 inhumane conditions	Military Intelligence Branch 243 Deir- Ezzor		Military Intelligence Department	Military Intelligence Facilities
مفرزة مخابرات الثورة OR مفرزة الثورة	al-Thawrah Intelligence Detachment	1 experience; 1 torture/ill treatment; 0 inhumane conditions	al-Thawrah Detachment, Military Intelligence Branch 243 Deir- Ezzor		Military Intelligence Department - Branch 243	Military Intelligence Facilities
مفرزة الرقة	al-Raqqa Detachment	2 experiences; 2 torture / ill treatment; 2 inhumane conditions	Raqqa Detachment, Military Intelligence Branch 243 Deir- Ezzor		Military Intelligence Department - Branch 243	Military Intelligence Facilities
شعبة المخابرات - الفرع ٢٤٨	Intelligence Department - Branch 248	48 experiences; 32 torture / ill treatment; 25 inhumane conditions	Military Intelligence Branch 248 Investigation Branch		Military Intelligence Department	Military Intelligence Facilities
شعبة المخابرات - الفرع ٢٥٦	Intelligence Department - Branch 256	3 experiences; 2 torture / ill treatment; 3 inhumane conditions	Military Intelligence Branch 256 Tartus		Military Intelligence Department	Military Intelligence Facilities
شعبة المخابرات - الفرع ٢٦١	Intelligence Department – Branch 261	30 experiences; 26 torture / ill treatment; 21 inhumane conditions	Military Intelligence Branch 261 Homs		Military Intelligence Department	Military Intelligence Facilities
شعبة المخابرات - الفرع ٢٦٥	Intelligence Department - Branch 265	2 experiences; 0 torture / ill treatment; 0 inhumane conditions	Military Intelligence Branch 265 Suweida		Military Intelligence Department	Military Intelligence Facilities



الفرع ٢٦٥ - قسم درعا	Branch 265 - Daraa Section	19 experiences; 15 torture / ill treatment; 11 inhumane conditions	Military Intelligence Section Daraa		Military Intelligence Department - Branch 265	Military Intelligence Facilities
شعبة المخابرات - الفرع ٢٧١	Intelligence Department - Branch 271	13 experiences; 10 torture / ill treatment; 7 inhumane conditions	Military Intelligence Branch 271 Idlib	Military Security Idlib	Military Intelligence Department	Military Intelligence Facilities
شعبة المخابرات - الفرع ٢٩٠	Intelligence Department - Branch 290	38 experiences; 29 torture / ill treatment; 24 inhumane conditions	Military Intelligence Branch 290 Aleppo		Military Intelligence Department	Military Intelligence Facilities
شعبة المخابرات - الفرع ٢٩١	Intelligence Department - Branch 291	34 experiences; 25 torture / ill treatment; 21 inhumane conditions	Military Intelligence Branch 291	Administrative Branch; Headquarter Branch	Military Intelligence Department	Military Intelligence Facilities
شعبة المخابرات - الفرع ٢٩٣	Intelligence Department - Branch 293	11 experiences; 7 torture / ill treatment; 7 inhumane conditions	Military Intelligence Branch 293 Officers' Affairs Branch		Military Intelligence Department	Military Intelligence Facilities
شعبة المخابرات - الوحدة ٢١٥	Intelligence Department - Unit 215	67 experiences; 55 torture / ill treatment; 49 inhumane conditions	Military Intelligence Unit 215 Raids/Assaults	Branch 215	Military Intelligence Department	Military Intelligence Facilities
فرع الشرطة العسكرية بحلب	Military Police Branch Aleppo	16 experiences; 1 torture / ill treatment; 3 inhumane conditions	Military Police Branch Aleppo		Military Police	Military Police Facilities
فرع الشرطة العسكرية بدمشق	Military Police Branch Damascus	24 experiences; 1 torture / ill treatment; 1 inhumane conditions	Military Police Branch Damascus		Military Police	Military Police Facilities
شرطة موقع درعا	Daraa Police Post	2 experiences; 0 torture / ill treatment; 0 inhumane conditions	Military Police Branch Daraa		Military Police	Military Police Facilities
فرع الشرطة العسكرية بدير الزور	Military Police Branch Deir-Ezzor	3 experiences; 1 torture / ill treatment; 0 inhumane conditions	Military Police Branch Deir-Ezzor		Military Police	Military Police Facilities
شرطة موقع حماة	Hama Police Post	12 experiences; 0 torture / ill treatment; 1 inhumane conditions	Military Police Branch Hama		Military Police	Military Police Facilities
فرع الشرطة العسكرية بحمص	Military Police Branch Homs	15 experiences; 0 torture / ill treatment; 2 inhumane conditions	Military Police Branch Homs		Military Police	Military Police Facilities



شرطة موقع إدلب	Idlib Police post	5 experiences; 0 torture / ill treatment; 1 inhumane conditions	Military Police Branch Idlib		Military Police	Military Police Facilities
فرع الشرطة العسكرية باللاذقية	Military Police Branch Lattakia	4 experiences; 2 torture / ill treatment; 2 inhumane conditions	Military Police Branch Lattakia		Military Police	Military Police Facilities
شرطة موقع الرقة	Raqqa Police Post	2 experiences; 1 torture / ill treatment; 0 inhumane conditions	Military Police Branch Raqqa		Military Police	Military Police Facilities
شرطة موقع طرطوس	Tartus Police Post	2 experiences; 1 torture / ill treatment; 1 inhumane conditions	Military Police Branch Tartus		Military Police	Military Police Facilities
قسم الشرطة العسكرية بالقامشلي	Military Police Section Qamishli	1 experience; 1 torture / ill treatment; 1 inhumane conditions	Military Police Qamishli		Military Police	Military Police Facilities
قسم الشرطة العسكرية بقطنا	Military Police Section Qatana	Not part of Detainee Experiences Dataset	Military Police Qatana		Military Police	Military Police Facilities
مطار حلب OR مطار النيرب	Aleppo Airport OR al-Nairab Airport	Not part of Detainee Experiences Dataset	Nairab Air Base		General Command of the Army and Armed Forces	Air Force Facilities
قسم شرطة كفر سوسة	Kafr Susah Police Section	16 experiences; 0 torture / ill treatment; 4 inhumane conditions	Police Station Kafr Susah		Ministry of the Interior	Police Stations
فرع الأمن السياسي بحلب	Political Security Aleppo Branch	5 experiences; 4 torture / ill treatment; 4 inhumane conditions	Political Security Branch Aleppo		Political Security	Political Security Facilities
فرع الأمن السياسي بدمشق	Political Security Damascus Branch	18 experiences; 6 torture / ill treatment; 7 inhumane conditions	Political Security Branch Damascus	al-Jubbeh Branch; al-Maysat Branch	Political Security	Political Security Facilities
فرع الأمن السياسي بدرعا	Political Security Daraa Branch	2 experiences; 0 torture / ill treatment; 1 inhumane conditions	Political Security Branch Daraa		Political Security	Political Security Facilities
فرع الأمن السياسي بدير الزور	Political Security Deir-Ezzor Branch	2 experiences; 2 torture / ill treatment; 0 inhumane conditions	Political Security Branch Deir-Ezzor		Political Security	Political Security Facilities
فرع الأمن السياسي بحماه	Political Security Hama Branch	3 experiences; 2 torture / ill treatment; 1 inhumane conditions	Political Security Branch Hama		Political Security	Political Security Facilities



فرع الأمن السياسي بحمص	Political Security Homs Branch	11 experiences; 7 torture / ill treatment; 7 inhumane conditions	Political Security Branch Homs		Political Security	Political Security Facilities
فرع الأمن السياسي اللاذقية	Political Security Latakia Branch	5 experiences; 4 torture / ill treatment; 3 inhumane conditions	Political Security Branch Latakia		Political Security	Political Security Facilities
فرع الامن السياسي بالرقعة	Political Security Raqqa Branch	Not part of Detainee Experiences Dataset	Political Security Branch Raqqa		Political Security	Political Security Facilities
فرع الأمن السياسي بطرطوس	Political Security Tartus Branch	1 experience; 1 torture / ill treatment; 1 inhumane conditions	Political Security Branch Tartus		Political Security	Political Security Facilities
شعبة الامن السياسي - فرع التحقيق	Political Security Department - Investigation Branch	14 experiences; 11 torture / ill treatment; 6 inhumane conditions	Political Security Department Investigation Branch	al-Fayhaa Branch	Political Security	Political Security Facilities
فرع سجن الرقة المركزي	Raqqa Central Prison Branch	Not part of Detainee Experiences Dataset	Raqqa Central Prison		Ministry of the Interior	Civilian Prisons
قسم شرطة ركن الدين	Rukn al-Din Police Section	27 experiences; 1 torture/ill treatment; 6 inhumane conditions	Rukn al-Din Police Station		Ministry of the Interior	Police Stations
السجن العسكري الثاني	Second Military Prison	3 experiences; 1 torture / ill treatment; 1 inhumane conditions	Second Military Prison	Tadmur Prison; Palmyra Military Prison	Military Police	Military Prisons
فرع سجن السويداء المركزي	Suweida Central Prison Branch	8 experiences; 1 torture / ill treatment; 1 inhumane conditions	Suweida Central Prison		Ministry of the Interior	Civilian Prisons
فرع سجن طرطوس المركزي	Tartus Central Prison Branch	6 experiences; 1 torture / ill treatment; 0 inhumane conditions	Tartus Central Prison		Ministry of the Interior	Civilian Prisons
السجن العسكري الثالث	Third Military Prison	64 experiences; 22 torture / ill treatment; 19 inhumane conditions	Third Military Prison	al-Balouna Prison; Homs Military Prison	Military Police	Military Prisons
مشفى تشرين العسكري	Tishreen Military Hospital	3 experiences; 3 torture / ill treatment; 2 inhumane conditions	Tishreen Military Hospital		Medical Services Directorate	Hospitals



2. Summary Table: Geocoordinate Mapping

The geocoordinate mapping table comprises entries from the first table of facilities for which coordinates were identified, along with three additional facilities identified by former detainees where coordinates were identified but where Government documents with respect to facility/entity names and/or the parent/hierarchical unit were not located (Air Force Intelligence Branch Bab Touma, Al-Mojtahed Hospital, and Deir-Ezzor Air Base). The list comprises 94 facilities in total⁵ with the locations assessed at HIGH (26 facilities), MEDIUM (36 facilities) or LOW (35 facilities) confidence.

Facility/entity name in Government documents (Arabic)	Facility/entity name as identified in Government documents (English translation)	Facility name as identified through analyses of detainee interview records	Latitude	Longitude	Source(s) ⁶	IIIM assessment (HIGH; MEDIUM; LOW)
فرع سجن دمشق المركزي	Damascus Central Prison Branch	Adra Central Prison	33.59111979	36.44034368	Google Maps pin; Wikimapia label; open source reporting; geolocation (media article); witness evidence	HIGH
قيادة القوى الجوية OR الدفاع الجوي أمرية الطيران	Air Force and Air Defence Command	Air Force Command	33.51600099	36.28245737	Google Maps pin; Wikimapia label (Amiriya al-Tayran); witness evidence	LOW ⁷
		Air Force Intelligence Branch Bab Touma	33.517811	36.313969	Google Maps pin; HRW Report Torture Archipelago, July 2012; witness evidence	HIGH
فرع المخابرات الجوية بالمنطقة الشرقية	Air Force Intelligence Eastern Region Branch	Air Force Intelligence Branch Deir-Ezzor	35.345264	40.128354	Google Maps pin; witness evidence	MEDIUM
فرع المخابرات الجوية بالمنطقة الجنوبية	Air Force Intelligence Southern Region Branch	Air Force Intelligence Branch Harasta	33.545365	36.351131	Wikimapia label	LOW

⁵ Four facilities each have two locations listed (marked as Location 1 and Location 2) as they were identified as having been relocated during the relevant time period. Each facility is counted once towards the total of 94 facilities even where more than one location was identified.

⁶ Open source reports are listed in the Glossary.

⁷ A LOW assessment was made given that insider witnesses provided general area corroboration only despite the existence of three corresponding source types.



فرع المخابرات الجوية بالمنطقة الوسطى	Air Force Intelligence Central Region Branch	Air Force Intelligence Branch Homs	34.75079363	36.71454999	Google Maps pin; Wikimapia label; HRW Report Torture Archipelago, July 2012	MEDIUM
		Air Force Intelligence Facilities Mezzeh Airbase ⁸	33.48427692	36.2233575	Google Maps pin; HRW Report Torture Archipelago, July 2012; VDC Report They Cannot be Human, November 2013; witness evidence	HIGH
إدارة المخابرات الجوية - فرع المعلومات	Air Force Intelligence Directorate - Information Branch	Air Force Intelligence Information Branch	33.5230977	36.321397	Google Maps pin; VDC Report They Cannot be Human, November 2013	MEDIUM
فرع المخابرات الجوية بالمنطقة الشمالية	Air Force Intelligence Northern Region Branch	Air Force Intelligence Section Aleppo	36.229216	37.10687	Google Maps pin; Wikimapia label; witness evidence	MEDIUM
قسم المخابرات الجوية بدرعا	Air Force Intelligence Daraa Section	Air Force Intelligence Section Daraa	32.622852	36.124829	Google Maps pin; HRW Report Torture Archipelago, July 2012	MEDIUM
قسم المخابرات الجوية بحماة	Air Force Intelligence Hama Section	Air Force Intelligence Section Hama	35.120517	36.734806	Google Maps pin; Wikimapia label	LOW
قسم المخابرات الجوية بالمنطقة الساحلية	Air Force Intelligence Coastal Region Section	Air Force Intelligence Section Lattakia	35.529187816 8722	35.79861218 34681	Google Maps; HRW Report Torture Archipelago, July 2012; Wikimapia label; Geolocation (YouTube)	MEDIUM ⁹
قسم المخابرات الجوية بالرقعة	Air Force Intelligence Raqqqa Section	Air Force Intelligence Section Raqqqa	35.95116176	39.00970279	Wikimapia label; witness evidence	MEDIUM
فرع سجن حلب المركزي	Aleppo Central Prison Branch	Aleppo Central Prison	36.29587	37.200627	Google Maps pin; Wikimapia label; satellite imagery; VDC Special Report on Aleppo Central Prison, March 2014; witness evidence	HIGH

⁸ Within the detainee accounts referenced in the Report, Air Force Intelligence Facilities at Mezzeh Airbase where the specific branch was not identified are noted separately from Air Force Intelligence Investigations Branch and Air Force Intelligence Special Tasks Branch. For purposes of designating geocoordinates, this entry includes Air Force Intelligence facilities located at Mezzeh Airbase, including the Air Force Intelligence Investigation Branch and Air Force Intelligence Special Tasks Branch.

⁹ Medium assessment despite three source types given that HRW and other sources pinpoint different buildings.



فرع سجن الحسكة المركزي	Al-Hasakah Central Prison Branch	Al-Hasakah Central Prison	36.486746	40.744922	Google Maps pin; Wikimapia label	LOW
مشفى المجتهد OR مشفى دمشق (المجتهد)	Al-Mojtahed Hospital OR Damascus Hospital (Al-Mojtahed)	Al-Mojtahed Hospital	33.50011	36.29541	Google Maps pin; Wikimapia label	LOW
فرع مكافحة المخدرات بدير الزور	Counter Narcotics Deir-Ezzor Branch	Counter Narcotics Branch Deir-Ezzor	35.32005979	40.10399562	Geolocation (YouTube); witness evidence	MEDIUM
فرع الأمن الجنائي بحلب	Criminal Security Aleppo Branch	Criminal Security Branch Aleppo	36.22018	37.15133	Google Maps pin	LOW
فرع الأمن الجنائي بدمشق	Criminal Security Damascus Branch	Criminal Security Branch Damascus	33.49936159	36.30075294	Google Maps pin; Wikimapia label; witness evidence	MEDIUM
فرع الأمن الجنائي بدرعا	Criminal Security Daraa Branch	Criminal Security Branch Daraa	32.62784122	36.12220075	Google Maps pin	LOW
فرع الأمن الجنائي بدير الزور	Criminal Security Deir-Ezzor Branch	Criminal Security Branch Deir-Ezzor	35.31992042	40.10356562	Google Maps pin	LOW
فرع الأمن الجنائي بحماة	Criminal Security Hama Branch	Criminal Security Branch Hama	35.1188	36.74283	Google Maps pin; OpenStreetMap label	LOW
فرع الأمن الجنائي بريف دمشق	Criminal Security Rif Dimashq Branch	Criminal Security Branch Harasta	33.55006044	36.36081223	Google Maps pin; Wikimapia label; geolocation (YouTube); Facebook/Meta	MEDIUM
فرع الأمن الجنائي باللاذقية	Criminal Security Lattakia Branch	Criminal Security Branch Lattakia	35.52911412	35.80515847	Google Maps pin; Wikimapia label	LOW
فرع الأمن الجنائي بالرققة	Criminal Security Raqqa Branch	Criminal Security Branch Raqqa	35.95048362	38.99894952	Google Maps pin; Wikimapia label; geolocation (YouTube); witness evidence	HIGH
فرع سجن درعا المركزي	Daraa Central Prison Branch	Daraa Central Prison	32.59565	36.158272	Google Maps; Wikimapia label	LOW
مطار دير الزور العسكري OR مطار دير الزور	Deir-Ezzor Military Airport OR Deir-Ezzor Airport	Deir-Ezzor Air Base	35.285278	40.176111	Google Maps pin; Wikimapia label; witness evidence	MEDIUM
فرع سجن دير الزور المركزي	Deir-Ezzor Central Prison Branch	Deir-Ezzor Central Prison	35.33947795	40.11951042	Google Maps pin; Wikimapia label	LOW
مشفى دير الزور العسكري	Deir-Ezzor Military Hospital	Deir-Ezzor Military Hospital	35.34246148	40.13295412	Google Maps pin; witness evidence	MEDIUM



السجن العسكري الأول	First Military Prison	First Military Prison	33.66562	36.3289	Google Maps pin; Amnesty International Report Human Slaughterhouse, February 2017; witness evidence	HIGH
إدارة المخابرات العامة - الفرع ٢٥١	General Intelligence Directorate - Branch 251	General Intelligence Branch 251 Internal Branch	33.520416	36.311783	Google Maps pin; Wikimapia label; VDC Report on Khateeb Branch, August 2013; witness evidence	HIGH
إدارة المخابرات العامة - الفرع ٢٧٥	General Intelligence Directorate - Branch 275	General Intelligence Branch 275 Administrative Branch	33.49698561	36.29045803	Witness evidence	LOW
إدارة المخابرات العامة - الفرع ٢٧٩	General Intelligence Directorate - Branch 279	General Intelligence Branch 279 External Branch	33.494435	36.287048	Wikimapia label; witness evidence	MEDIUM
إدارة المخابرات العامة - الفرع ٢٨٥	General Intelligence Directorate - Branch 285	General Intelligence Branch 285 Investigation Branch	33.499805	36.291313	Wikimapia label; HRW Report Torture Archipelago, July 2012; witness evidence	HIGH
إدارة المخابرات العامة - الفرع ٢٩٥	General Intelligence Directorate - Branch 295	General Intelligence Branch 295 Raids Branch	33.40880669	36.38124202	Witness evidence	LOW
إدارة المخابرات العامة - الفرع ٣١٥	General Intelligence Directorate - Branch 315	General Intelligence Branch 315 Daraa	32.62678992	36.12244689	Google Maps pin; Wikimapia label	LOW
إدارة المخابرات العامة - الفرع ٣١٨	General Intelligence Directorate - Branch 318	General Intelligence Branch 318 Homs	34.734831	36.698090	HRW Report Torture Archipelago, July 2012; witness evidence	MEDIUM
إدارة المخابرات العامة - الفرع ٣٢٠	General Intelligence Directorate - Branch 320	General Intelligence Branch 320 Hama (LOCATION 2) ¹⁰	35.11601339	36.75729544	Google Maps label (no pin); "Hama Today," 11 January 2022, State Security tasked with pursuing US Dollar file in Hama; witness evidence	HIGH
إدارة المخابرات العامة - الفرع ٣٢٢	General Intelligence Directorate - Branch 322	General Intelligence Branch 322 Aleppo	36.211922	37.134705	Google Maps pin; HRW Report Torture Archipelago, July 2012	MEDIUM

¹⁰ The identified coordinates relate to the facility location post-2012.



إدارة المخابرات العامة - الفرع ٣٣٥	General Intelligence Directorate - Branch 335	General Intelligence Branch 335 Raqqa	35.959833	38.992117	Google Maps pin; geolocation (YouTube); witness evidence	HIGH
إدارة المخابرات العامة - الفرع ٣٢٧	General Intelligence Directorate - Branch 327	General Intelligence Branch 327 Deir-Ezzor	35.33533174	40.1210971	Google Maps pin; Wikimapia label	LOW
إدارة المخابرات العامة - الفرع ٣٢٥	General Intelligence Directorate - Branch 325	General Intelligence Branch 325 Lattakia	35.529572	35.803867	Wikimapia label; HRW Report Torture Archipelago, July 2012;	MEDIUM
فرع سجن حماه المركزي	Hama Central Prison Branch	Hama Central Prison	35.13378289	36.77903139	Google Maps pin; Wikimapia label; SNHR Report, Anti-Terrorism Court, July 2015	MEDIUM
تكنة هنانو	Hanano Barracks	Hanano Prison	36.2078213	37.16945506	Google Maps pin; Wikimapia label	LOW
مشفى حرسنا العسكري OR مشفى الشهيد الطبيب محمد عبيسي	Harasta Military Hospital OR Martyr Dr. Muhammad Abissi Hospital	Harasta Military Hospital	33.579506	36.379856	Google Maps pin; Wikimapia label; satellite imagery	MEDIUM
فرع سجن حمص المركزي	Homs Central Prison Branch	Homs Central Prison	34.7554092	36.72371727	Google Maps pin; OpenStreetMap label; Wikimapia label; geolocation (media articles)	MEDIUM
فرع سجن إدلب المركزي	Idlib Central Prison Branch	Idlib Central Prison	35.94866049	36.5620638	Google Maps pin (Idlib prison); Wikimapia label (Idlib Central Prison); geolocation (media articles)	MEDIUM
فرع سجن اللاذقية المركزي	Lattakia Central Prison Branch	Lattakia Civilian Prison (LOCATION 1) ¹¹	35.52893991	35.77770165	Google Maps pin; OpenStreetMap label	LOW
فرع سجن اللاذقية المركزي	Lattakia Central Prison Branch	Lattakia Civilian Prison (LOCATION 2) ¹²	35.48966685	35.87059556	Google Maps pin; geolocation (YouTube)	LOW

¹¹ The facility location is based solely on open source map markings.

¹² Despite the existence of two source types, a LOW assessment was made here because the facility's location was identified almost entirely through open source map markings and geolocation from YouTube video images. Based on the limited information available, it was assessed that the facility moved locations from the city centre (Location 1) to its new location sometime around 2018.



المشفى العسكري ٦٠١ مشفى الشهيد يوسف العظمة OR	Military Hospital 601 OR Martyr Yusuf Al- Azma Hospital	Military Hospital 601	33.5122933	36.25528953	Google Maps pin; satellite imagery; witness evidence	HIGH
شعبة المخابرات - الفرع ٢١٦	Intelligence Department - Branch 216	Military Intelligence Branch 216 Patrols Branch	33.491553	36.319106	Witness evidence	LOW
شعبة المخابرات - الفرع ٢١٩	Intelligence Department – Branch 219	Military Intelligence Branch 219 Hama	35.08819943	36.75395378	Wikimapia label; VDC Report, Children in Military Intelligence Branches, October 2013; witness evidence	HIGH
شعبة المخابرات - الفرع ٢٢٠	Intelligence Department - Branch 220	Military Intelligence Branch 220 Quneitra (LOCATION 1) ¹³	33.28620049	36.02538973	Google Maps pin; witness evidence	MEDIUM
شعبة المخابرات - الفرع ٢٢٠	Intelligence Department - Branch 220	Military Intelligence Branch 220 Quneitra (LOCATION 2) ¹⁴	33.31061311	36.04622317	Google Maps pin; witness evidence	MEDIUM
شعبة المخابرات - الفرع ٢٢١	Intelligence Department - Branch 221	Military Intelligence Branch 221 Tadmur/Badia	34.55999671	38.2746096	Wikimapia label	LOW
شعبة المخابرات - الفرع ٢٢٣	Intelligence Department - Branch 223	Military Intelligence Branch 223 Lattakia	35.52067	35.794256	Wikimapia label; HRW Report Torture Archipelago, July 2012; witness evidence	HIGH
شعبة المخابرات - الفرع ٢٢٧	Intelligence Department – Branch 227	Military Intelligence Branch 227 Damascus	33.510586	36.274689	Google Maps pin; Wikimapia label; HRW Report Torture Archipelago, July 2012; VDC Report about the Horrors of Almantiqa district; VDC Report on Branch 215, September 2013; Government document; witness evidence	HIGH
شعبة المخابرات - الفرع ٢٣٥	Intelligence Department - Branch 235	Military Intelligence Branch 235 Palestine Branch	33.49139675	36.32122393	Google Maps pin; HRW Report Torture Archipelago, July 2012; witness evidence	HIGH

¹³ The facility location is pre-2013.

¹⁴ Facility location identified as since 2013.



شعبة المخابرات - الفرع ٢٤٣	Intelligence Department- Branch 243	Military Intelligence Branch 243 Deir-Ezzor	35.345233	40.129953	Google Maps pin; witness evidence; geolocation (YouTube)	MEDIUM ¹⁵
مفرزة الرقة	al-Raqqa Detachment	Raqqa Detachment, Military Intelligence Branch 243 Deir- Ezzor	35.96309974	38.99211549	Wikimapia label; geolocation (YouTube); witness evidence	HIGH
شعبة المخابرات - الفرع ٢٤٨	Intelligence Department - Branch 248	Military Intelligence Branch 248 Investigation Branch	33.50805795	36.27322322	Google Maps pin; HRW Report Torture Archipelago, July 2012; witness evidence	HIGH
شعبة المخابرات - الفرع ٢٦١	Intelligence Department – Branch 261	Military Intelligence Branch 261 Homs	34.72085232	36.70530898	Wikimapia label; geolocation (Facebook/Meta images); SNHR report, June 2013; VDC Special Report on Military Security Branch 261, March 2014; witness evidence	HIGH
شعبة المخابرات - الفرع ٢٦٥	Intelligence Department - Branch 265	Military Intelligence Branch 265 Suweida	32.70981813	36.57273413	Google Maps pin	LOW
الفرع ٢٦٥ - قسم درعا	Branch 265 - Daraa Section	Military Intelligence Section Daraa	32.627697	36.09988	Google Maps; Wikimapia label; HRW Report Torture Archipelago, July 2012	MEDIUM
شعبة المخابرات - الفرع ٢٧١	Intelligence Department - Branch 271	Military Intelligence Branch 271 Idlib	35.922901	36.634163	Wikimapia label; geolocation (YouTube); HRW Report Torture Archipelago, July 2012; witness evidence	HIGH
شعبة المخابرات - الفرع ٢٩٠	Intelligence Department - Branch 290	Military Intelligence Branch 290 Aleppo	36.199165	37.108498	Google Maps pin; HRW Report Torture Archipelago, July 2012; media articles; witness evidence	HIGH
شعبة المخابرات - الفرع ٢٩١	Intelligence Department – Branch 291	Military Intelligence Branch 291	33.50545323	36.27505572	HRW Report Torture Archipelago, July 2012; Government document; witness evidence	HIGH

¹⁵ Despite three source types given, a MEDIUM assessment was made as Google Maps and other sources pinpoint different buildings.



شعبة المخابرات - الفرع ٢٩٣	Intelligence Department - Branch 293	Military Intelligence Branch 293 Officers' Affairs Branch	33.50516394	36.27512858	Witness evidence	LOW
شعبة المخابرات - الوحدة ٢١٥	Intelligence Department - Unit 215	Military Intelligence Unit 215 Raids/Assaults	33.50747015	36.27322107	Google Maps pin; HRW Report Torture Archipelago, July 2012; witness evidence	HIGH
فرع الشرطة العسكرية بحلب	Military Police Branch Aleppo	Military Police Branch Aleppo	36.205146	37.138803	Wikimapia label; witness evidence	MEDIUM
فرع الشرطة العسكرية بدير الزور	Military Police Branch Deir-Ezzor	Military Police Branch Deir-Ezzor	35.339805	40.135916	Wikimapia label; witness evidence	MEDIUM
شرطة موقع حماة	Hama Police Post	Military Police Branch Hama	35.1160656	36.76442948	Google Maps pin; geolocation (YouTube; media article); witness evidence	HIGH
فرع الشرطة العسكرية بحمص	Military Police Branch Homs	Military Police Branch Homs	34.69154616	36.7142254	Google Maps pin; witness evidence	LOW ¹⁶
شرطة موقع إدلب	Idlib Police post	Military Police Branch Idlib	35.92223495	36.63355042	Geolocation (Twitter/X); witness evidence	LOW ¹⁷
شرطة موقع الرقة	Raqqqa Police Post	Military Police Branch Raqqqa	35.94572334	39.01227557	Wikimapia label; geolocation (YouTube); witness evidence	HIGH
شرطة موقع طرطوس	Tartus Police Post	Military Police Branch Tartus	34.885719	35.882351	Google Maps pin; Wikimapia label	LOW
		Military Police Facilities al-Qaboun, Damascus ¹⁸	33.55370221	36.33123541	Google Maps pin; Wikipedia label; VDC Report, Children in Military Intelligence Branches, October 2013; witness evidence	HIGH
قسم الشرطة العسكرية بقطنا	Military Police Section Qatana	Military Police Qatana (LOCATION 1) ¹⁹	33.43377568	36.08515595	Geolocation (YouTube)	LOW
قسم الشرطة العسكرية بقطنا	Military Police Section Qatana	Military Police Qatana (LOCATION 2) ²⁰	33.43865731	36.07057182	Google Maps pin	LOW

¹⁶ Despite two source types given, a LOW assessment was made as insider witnesses only provided general area corroboration.

¹⁷ Despite two source types given, a LOW assessment was made as insider and detainee witnesses only provided general area corroboration.

¹⁸ Includes Military Police Branch Al-Qaboun and Military Police Branch Damascus.

¹⁹ Facility location identified as prior to 2014.

²⁰ Facility location identified as since 2014.



مطار حلب OR مطار النيرب	Aleppo Airport OR al-Nairab Airport	Nairab Air Base	36.182502	37.215071	Google Maps pin; Wikimapia label	LOW
قسم شرطة كفر سوسة	Kafr Susah Police Section	Police Station Kafr Susah	33.50049083	36.27864048	Google Maps pin; Wikimapia label; geolocation (YouTube)	MEDIUM
فرع الأمن السياسي بحلب	Political Security Aleppo Branch	Political Security Branch Aleppo	36.21403	37.159769	Google Maps pin; Wikimapia label	LOW
فرع الأمن السياسي بدمشق	Political Security Damascus Branch	Political Security Branch Damascus	33.52949056	36.29152274	Google Maps pin (nearby); geolocation (YouTube) and assessment of security features	MEDIUM
فرع الأمن السياسي بدمشق	Political Security Daraa Branch	Political Security Branch Daraa	32.630235	36.108123	Google Maps pin; HRW Report Torture Archipelago, July 2012	MEDIUM
فرع الأمن السياسي بدير الزور	Political Security Deir-Ezzor Branch	Political Security Branch Deir-Ezzor	35.33983709	40.15371963	Google Maps pin; geolocation (YouTube)	MEDIUM
فرع الأمن السياسي بحماه	Political Security Hama Branch	Political Security Branch Hama	35.1744942	36.7593842	Wikimapia label; OpenStreetMap label; witness evidence	MEDIUM
فرع الأمن السياسي بحمص	Political Security Homs Branch	Political Security Branch Homs	34.72159013	36.70229927	Geolocation (YouTube); VDC Special Report on Military Security Branch 261, March 2014	MEDIUM
فرع الأمن السياسي اللاذقية	Political Security Lattakia Branch	Political Security Branch Lattakia	35.527367	35.804268	Google Maps pin; Wikimapia label; HRW Report Torture Archipelago, July 2012	MEDIUM
شعبة الامن السياسي - فرع التحقيق	Political Security Department - Investigation Branch	Political Security Department Investigation Branch	33.52674033	36.3029838	Google Maps pin; Wikimapia label	LOW
فرع سجن الرقة المركزي	Raqqa Central Prison Branch	Raqqa Central Prison	36.0165796	39.0767054	Google Maps pin; geolocation (YouTube)	MEDIUM
قسم شرطة ركن الدين	Rukn al-Din Police Section	Rukn al-Din Police Station	33.54211936	36.30440187	Google Maps pin; Wikimapia label; geolocation (Facebook/Meta images and videos)	MEDIUM
السجن العسكري الثاني	Second Military Prison	Second Military Prison	34.55892987	38.28548684	Google Maps pin	LOW



القسم ٤٠ - الفرع ٢٥١	Section 40 - Branch 251	Section 40, General Intelligence Branch 251 Internal Branch	33.52506391	36.2896355	Google Maps pin; VDC Report on Khateeb Branch, August 2013; witness evidence	MEDIUM ²¹
فرع سجن السويداء المركزي	Suweida Central Prison Branch	Suweida Central Prison	32.7327271	36.5613275	Google Maps pin; Wikimapia label	LOW
فرع سجن طرطوس المركزي	Tartus Central Prison Branch	Tartus Central Prison	34.90016458	35.88674993	Google Maps pin	LOW
السجن العسكري الثالث	Third Military Prison	Third Military Prison	34.68364619	36.72853167	Google Maps pin	LOW
مشفى تشرين العسكري	Tishreen Military Hospital	Tishreen Military Hospital	33.565044	36.332836	Google Maps pin; satellite imagery; MoD of Syria image of exterior (geolocated image of exterior to these coordinates)	HIGH

²¹ Despite three source types given, a MEDIUM assessment was made as Google Maps and VDC sources pinpoint different buildings.

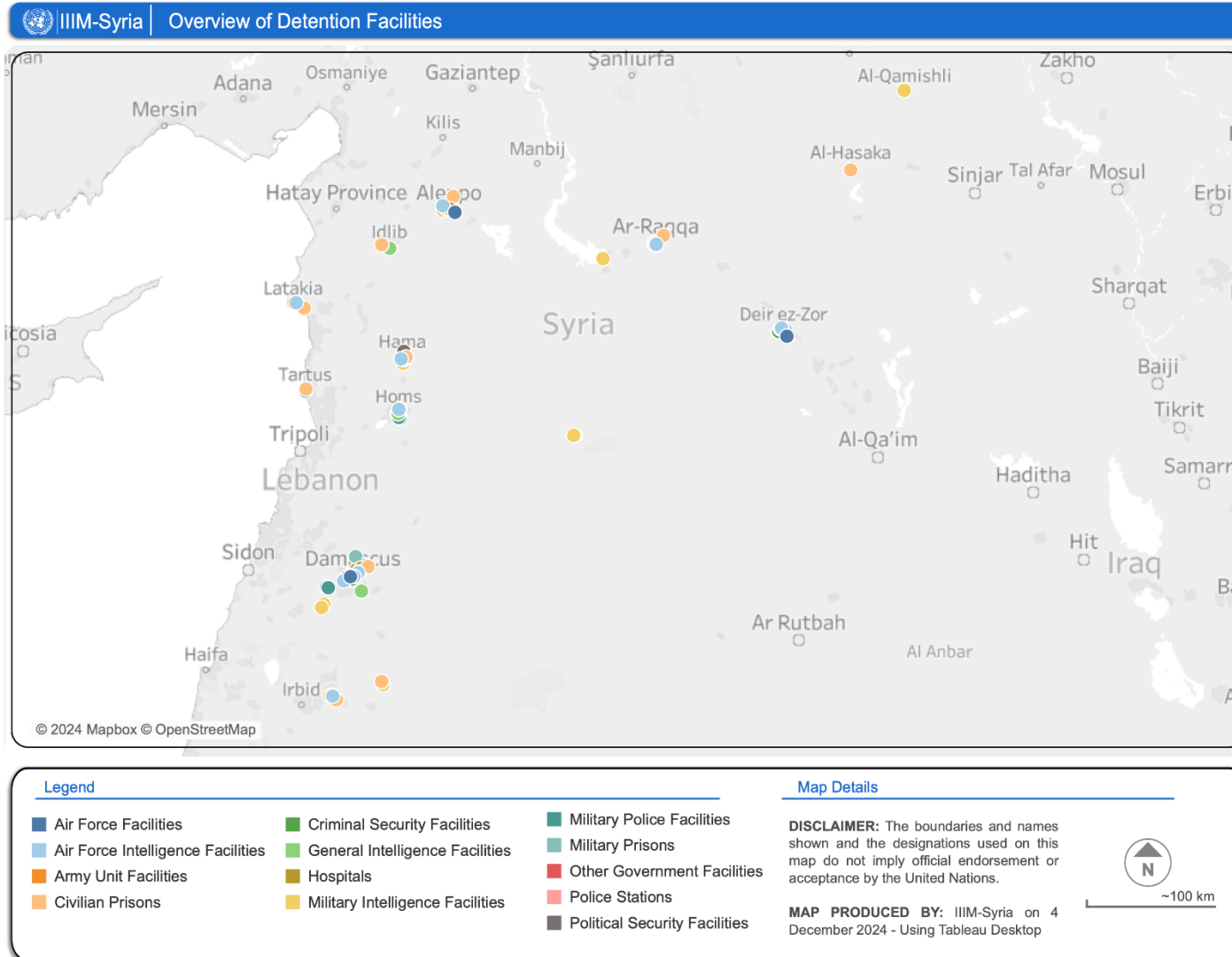


International, Impartial and
Independent Mechanism
الآلية الدولية
المحايدة والمستقلة

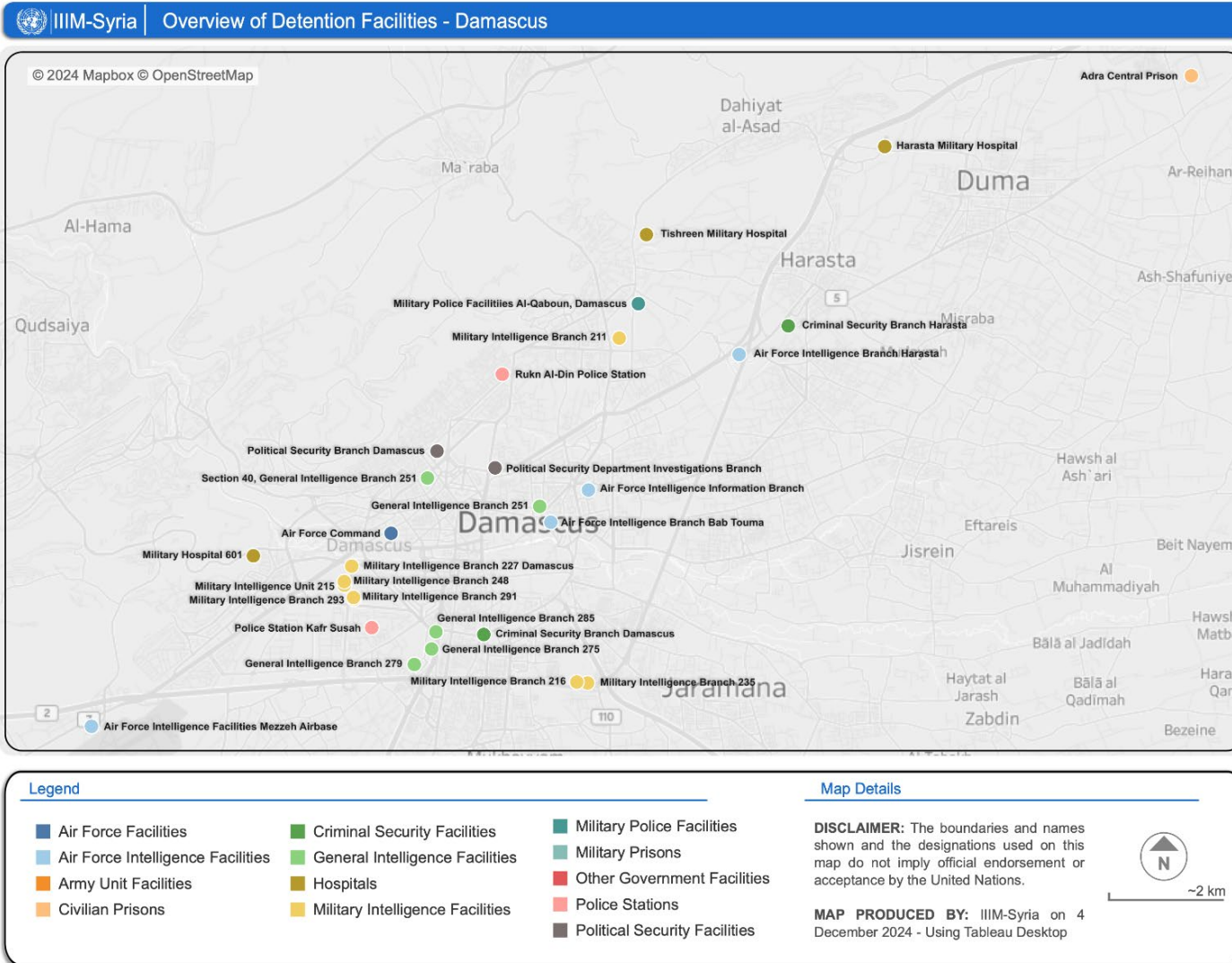
B. Visuals

The following visuals are provided for reference. They were created using a data visualization software (Tableau Desktop) to illustrate the Government detention facility locations generated from the Geocoordinate Mapping summary table above.

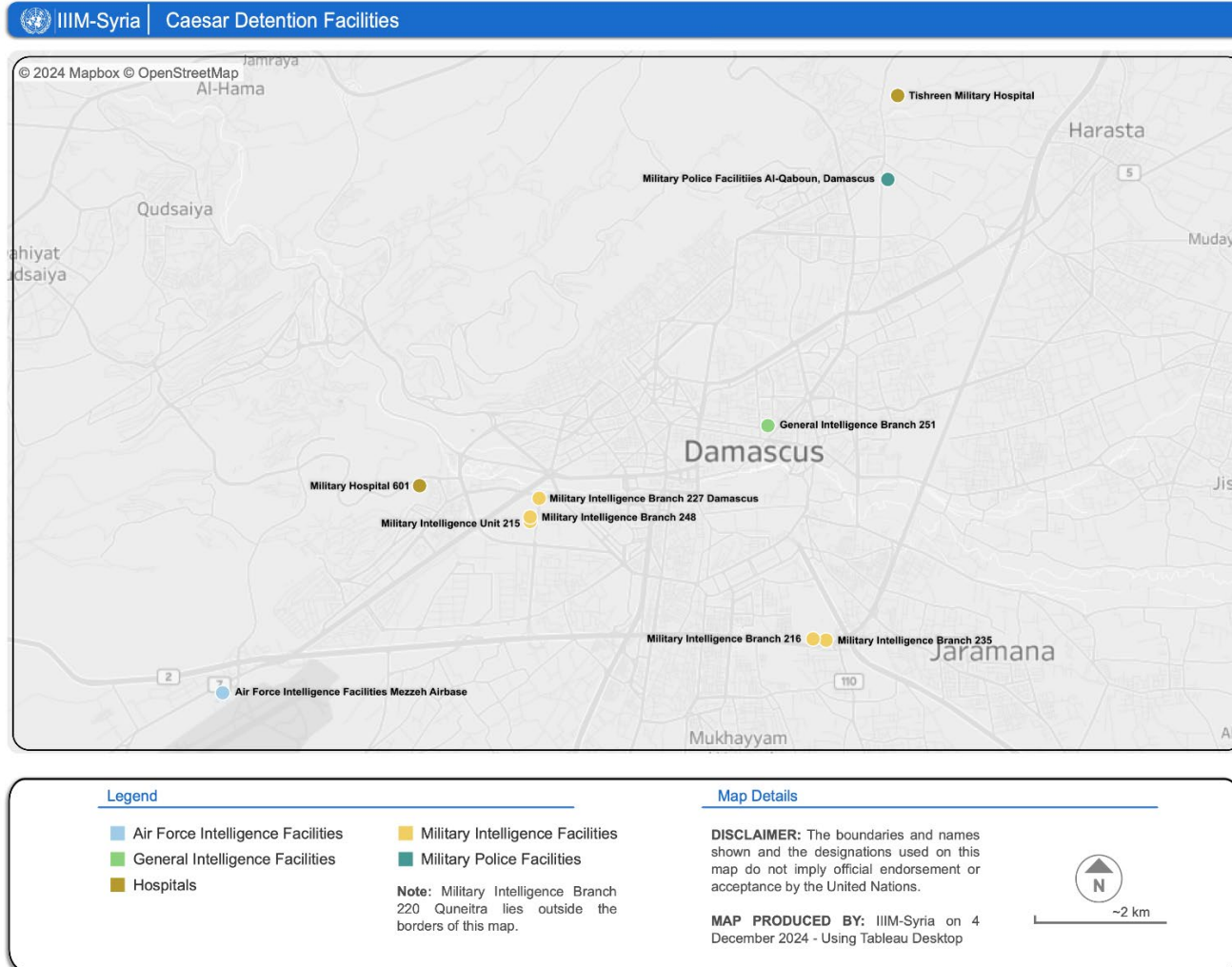
The following disclaimer applies to all visuals in Annex B as well as the one available on the IIIM website: Any boundaries and names shown and the designations used on the visuals do not imply official endorsement or acceptance by the United Nations.



[This visual shows an overview of the Government detention facility locations based on the Geocoordinate Mapping summary table above.]



[This visual focuses on the Damascus region, showing the Government detention facility locations based on the Geocoordinate Mapping summary table above.]



[This version of the Damascus region shows the Government detention facility locations based on the Geocoordinate Mapping summary table above, identified as relevant to the Caesar files (relevant military hospitals and branch/entity numbers pictured on victims' bodies (excluding Branch 220), as found in the Eyad A. Judgment, excerpted below).]



Excerpt from the *Eyad A.* Judgement, pp. 96-97 (IIIM English unofficial translation)

There are 26,938 image files with a total of 6,821 distinguishable individuals. According to the numbering applied to the bodies, their origin is as follows:

<u>Branch</u>	<u>Image files</u>	<u>People</u>
215	13,801	3,551
216	1,108	292
220	210	50
227	8,001	2,049
235	482	127
248	206	54
251	446	110
Air Force (“Air”)	1,515	352
Military police	177	46
Unknown attribution	601	116
Miscellaneous	391	74